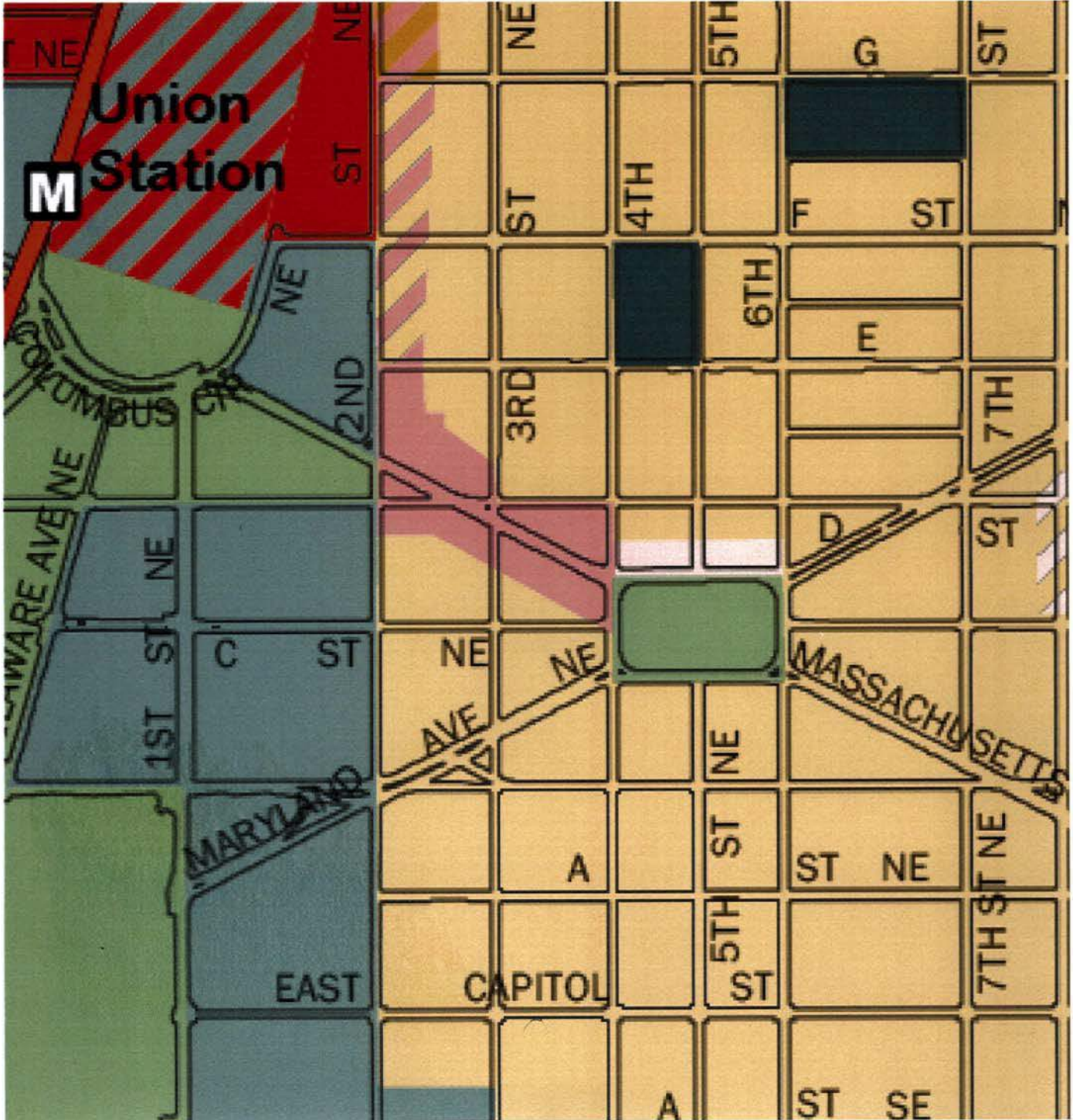
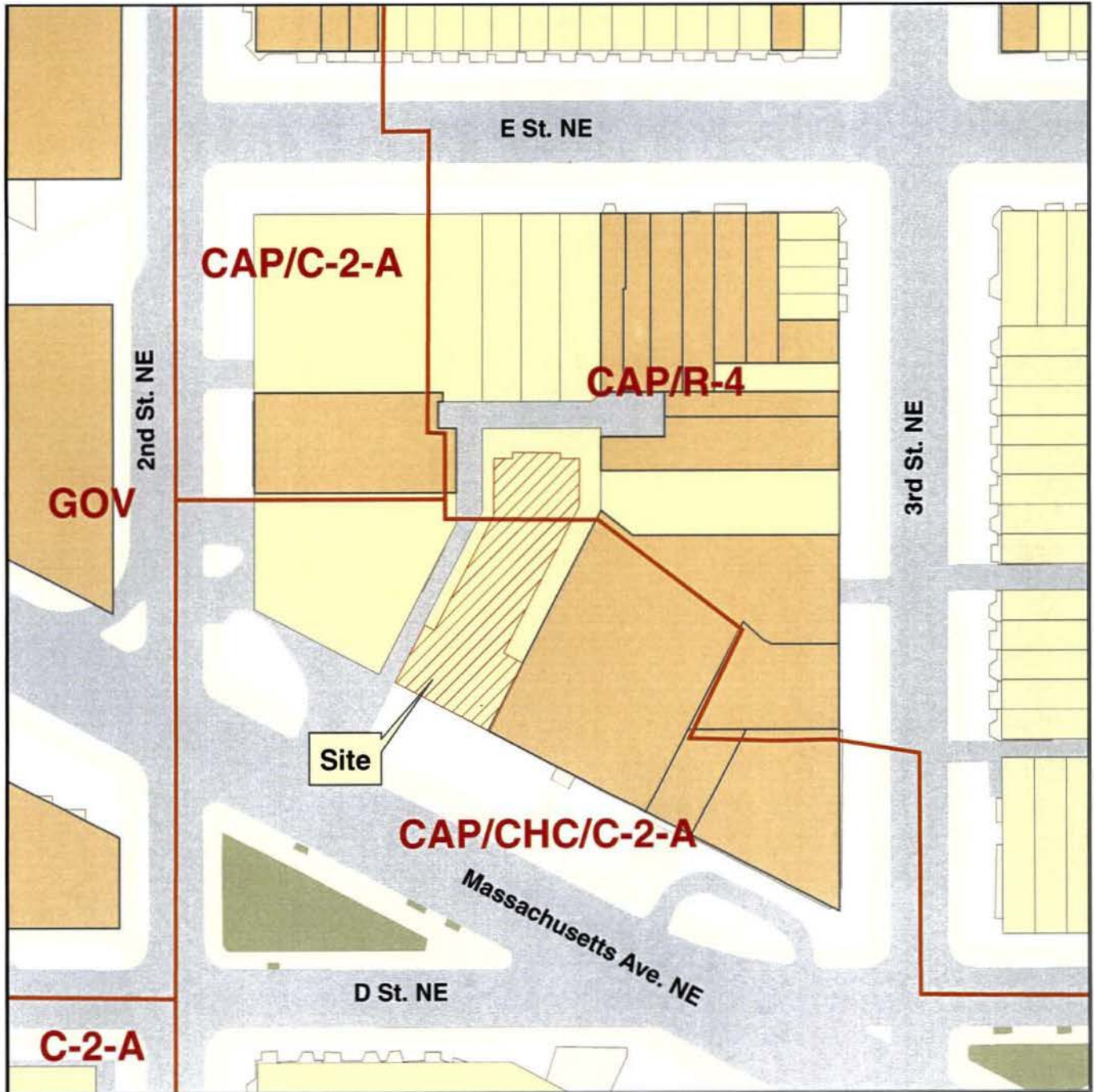


**Magnified View of the
Comprehensive Plan Future Land Use Map
Showing Zone Boundary Line for Square 755
Z.C. Case No. 07-01**



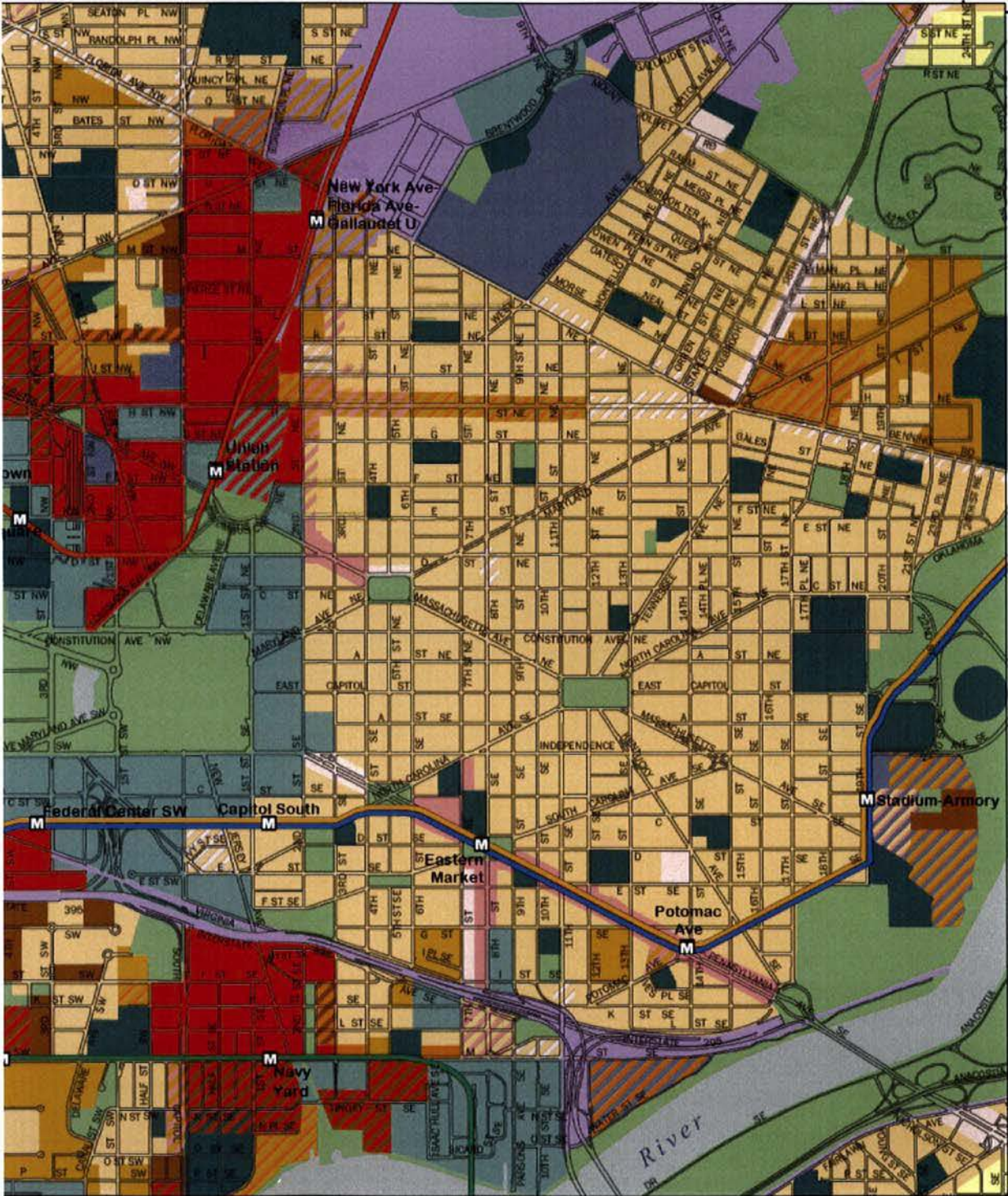
ZONING COMMISSION
CASE No. 07-01
District of Columbia
EXHIBIT No. 07-01
EXHIBIT NO.21

**THE HERITAGE FOUNDATION:
PROPOSED ZONING MAP AMENDMENT
Z.C. Case No. 07-01**


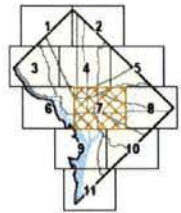


Location Map Taken from Office of Planning's Report dated May 25, 2007

Comprehensive Plan Future Land Use Map 7



- Low Density Residential
- Moderate Density Residential
- Medium Density Residential
- High Density Residential
- Low Density Commercial
- Moderate Density Commercial
- Medium Density Commercial
- High Density Commercial
- Production, Distribution, and Repair
- Federal
- Local Public Facilities
- Institutional
- Parks, Recreation, and Open Space
- Mixed Land Use
- WATER



*** Government of the District of Columbia
 Anthony A. Williams, Mayor

Office of Planning ~ December 20, 2006

This map was created for planning purposes from a variety of sources. It is neither a survey nor a legal document. Information provided by other agencies should be verified with them where appropriate.





